

THIS MAP IS NOT A CERTIFIED SURVEY  
and has not been reviewed by a local government  
agency for compliance with any applicable land  
development regulations.





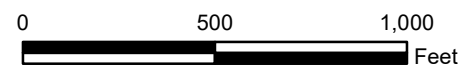
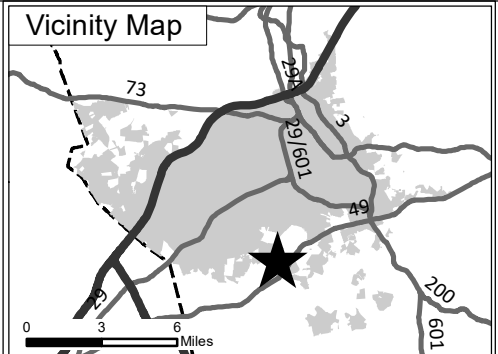
### Preliminary Annexation Map

#### 4744 and 4722 Stough Rd Concord, NC

Petitioned by: Joseph Hanna  
Location: 4744 & 4722 Stough Rd  
Area: 67.037 acres  
Ordinance:  
Ordinance Adopted:  
Effective:

#### Legend

- Street Centerline
-  Annexation Area
-  Parcel Boundaries



1 inch = 500 feet

Coordinate System: NAD 1983 State Plane NC FIPS 3200

Map prepared by City of Concord  
Planning & Neighborhood Development Department

